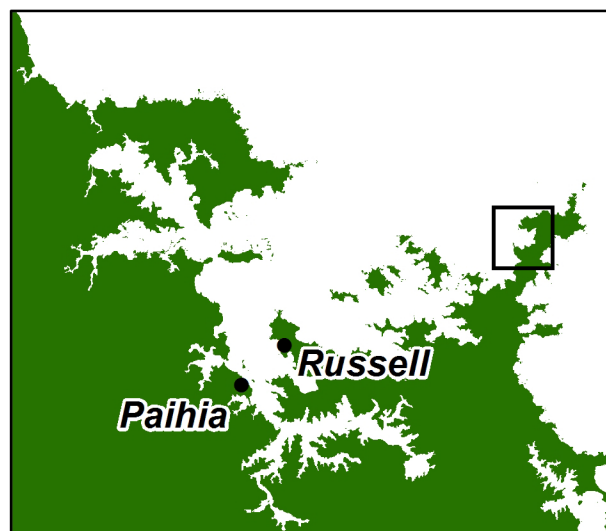
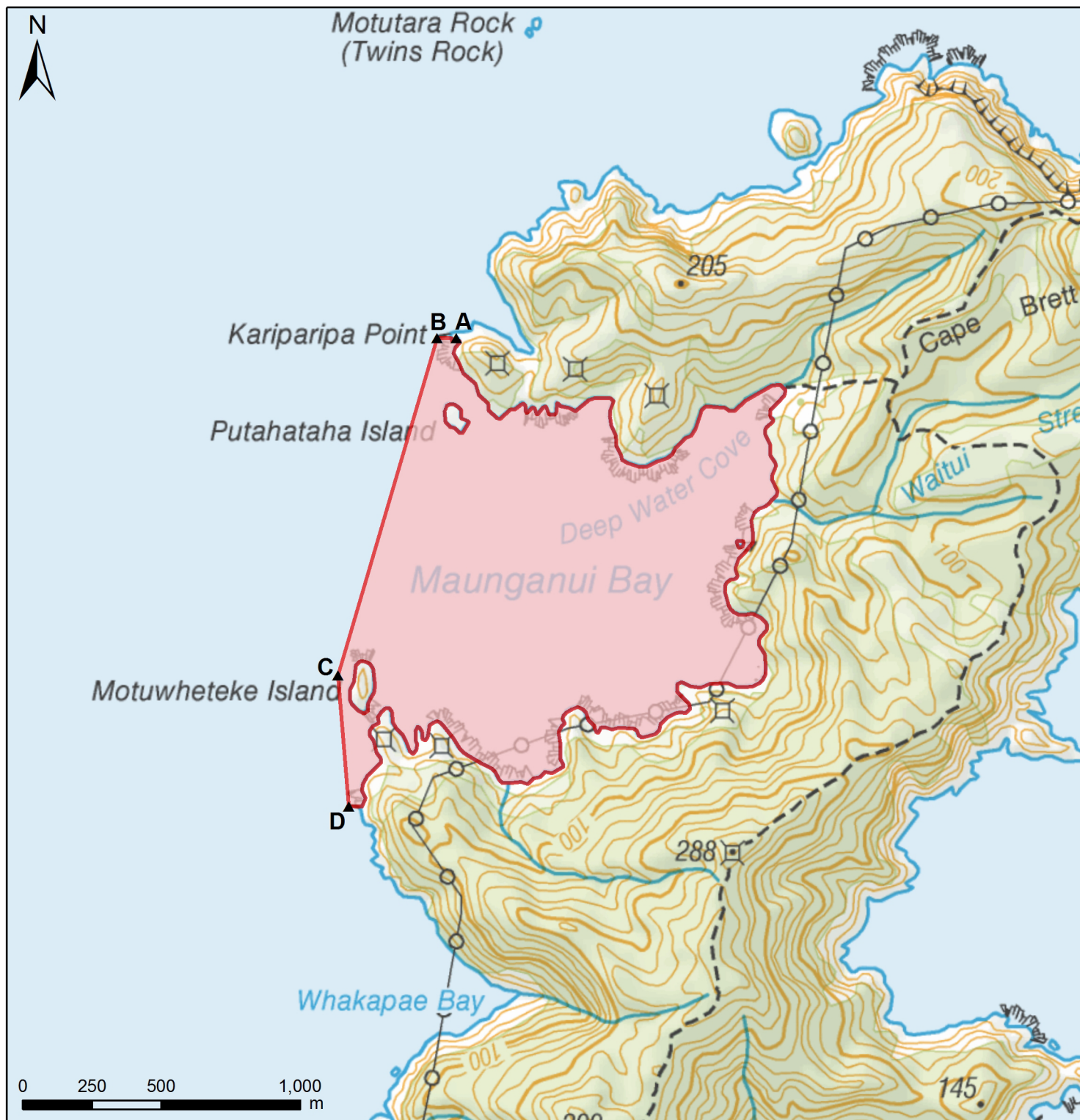



# Proposed Maunganui Bay temporary fishing closure (except kina)



## LEGEND



Proposed Maunganui Bay temporary closure



Proposed Maunganui Bay temporary closure coordinates

## Coordinates

A: 35°11.350'S 174°17.550'E

B: 35°11.350'S 174°17.505'E

C: 35°12.010'S 174°17.280'E

D: 35°12.265'S 174°17.310'E

Ref: 160260  
Date: 24 June 2016  
Projection: NZTM 2000  
(Coordinates stated in WGS84)  
Produced by: Spatial Analysis Solutions

Ministry for Primary Industries  
Manatū Ahu Matua



This map is intended to be used as a guide only. While every effort has been made to ensure the accuracy of the information presented in this map, the authors accept no liability for any errors or omissions.